CORPS OF ENGINEERS 5 | 4 | 3 | 2 | 1 | U. S. ARMY

REVISIONS				
SYMBOL	ZONE	DESCRIPTION	DATE	BY

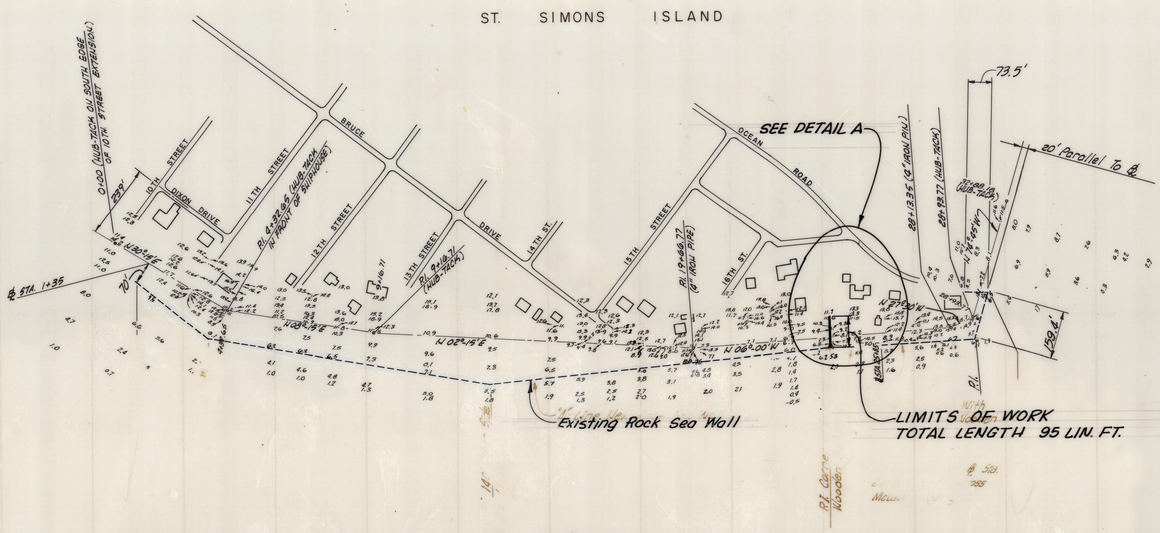

PLAN

200 0 200 400

SCALE IN FEET

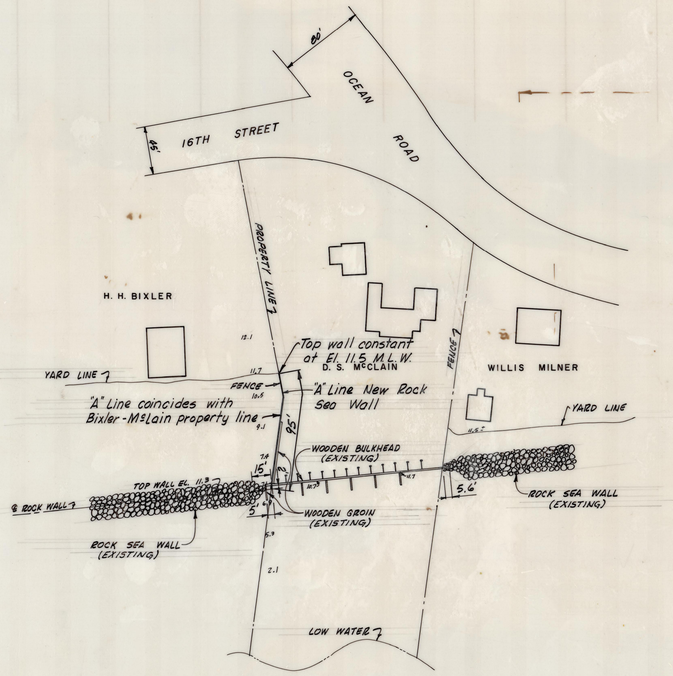

DETAIL A

SCALE: 1" = 50'

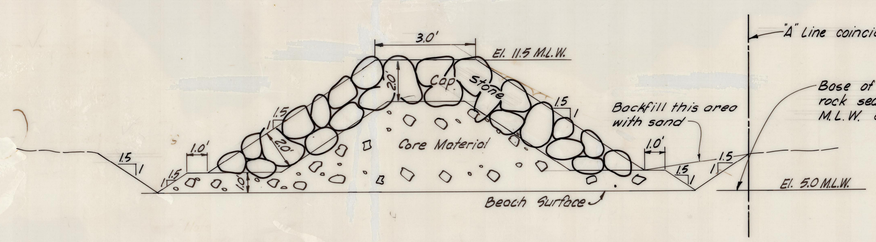

TYPICAL SECTION
ROCK SEA WALL

SCALE: 1" = 3.0'

DATUM: LOCAL MEAN LOW WATER

U. S. ARMY ENGINEER DISTRICT, SAVANNAH
CORPS OF ENGINEERS
SAVANNAH, GEORGIA

EMERGENCY SHORE PROTECTION

PLAN AND TYPICAL SECTIONS
EAST BEACH

ST. SIMONS ISLAND — GEORGIA

DESIGN MADE	CHKD	DRAWING DR	CHKD	FINAL CHECK
		C. L. G.	H.O.W.	

SUBMITTED: CHIEF, SOILS SECTION II
APPD: CHIEF, FOUND. & MATL. BRANCH
DATE: 2 SEPTEMBER 1965

INVITATION NO.	SIZE	FILE NO.	PLATE
CIV ENG. 09-133-66-15	F	DMS 62/76	2

SCALE: AS SHOWN — SHEET 2 OF 2

(2)

WARREN 427